

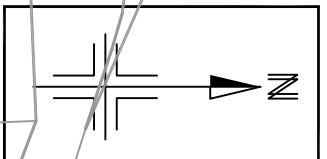
Reproduced from the Ordnance Survey mapping with the permission of the Controller of the Majesty's Stationery Office. Crown copyright and may lead to prosecution or civil proceedings. OS Licence No. 100023172 2018

Notes: No Dimensions to be scaled from this drawing. All Dimensions are to be checked on site.

| REV. | DATE | REVISION DETAILS | DRAWN | CHECKED | APPROVED | DRAWN | CHECKED | APPROVED |
|------|------|------------------|-------|---------|----------|-------|---------|----------|
| | | | | | | | | |

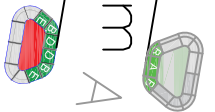
PROJECT & TITLE
Seamons Moss Bridge, Altrincham
Proposed Width Restrictions
Location Plan

| | | | | | |
|-----------------|--|----------------|-------|---------|---------------|
| DRAWN BV | CHECKED NN | APPROVED ST | DRAWN | CHECKED | APPROVED |
| SCALE NTS | DRAWING NO. SMB-10 | | | | |
| DATE June 19 | FILE PATH L:\00 Work Areas\Traffic & Transportation\01 Capital Projects\Seamons Bridge\03 Drawings\ | | | | |
| | | | | | REVISION B |



ge

2150mm
A

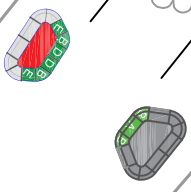


8
8

Pipe
~~Bridge~~work

2150mm

B



Reproduced from the Ordnance Survey mapping with the permission of the Controller of the Majesty's Stationery Office. Crown copyright. Unauthorised reproduction infringes Crown copyright and may lead to prosecution or civil proceedings. OS Licence No. 100023172 2018

Notes: No Dimensions to be scaled from this drawing. All Dimensions are to be checked on site.

PROJECT & TITLE

Seamons Moss Bridge, Altrincham
Proposed Width Restrictions
Location Plan

| REV. | DATE | REVISION DETAILS |
|------|------|------------------|
| | | |



| | | | | | |
|-------------|---------------|----------------|-------|---------|----------|
| DRAWN BV | CHECKED NN | APPROVED ST | DRAWN | CHECKED | APPROVED |
|-------------|---------------|----------------|-------|---------|----------|

SCALE
NTS
DATE
June 19

DRAWING NO.
SMB-10

REVISION
A

FILE PATH
L:\00 Work Areas\Traffic & Transportation\01 Capital Projects\Seamons Bridge\03 Drawings\